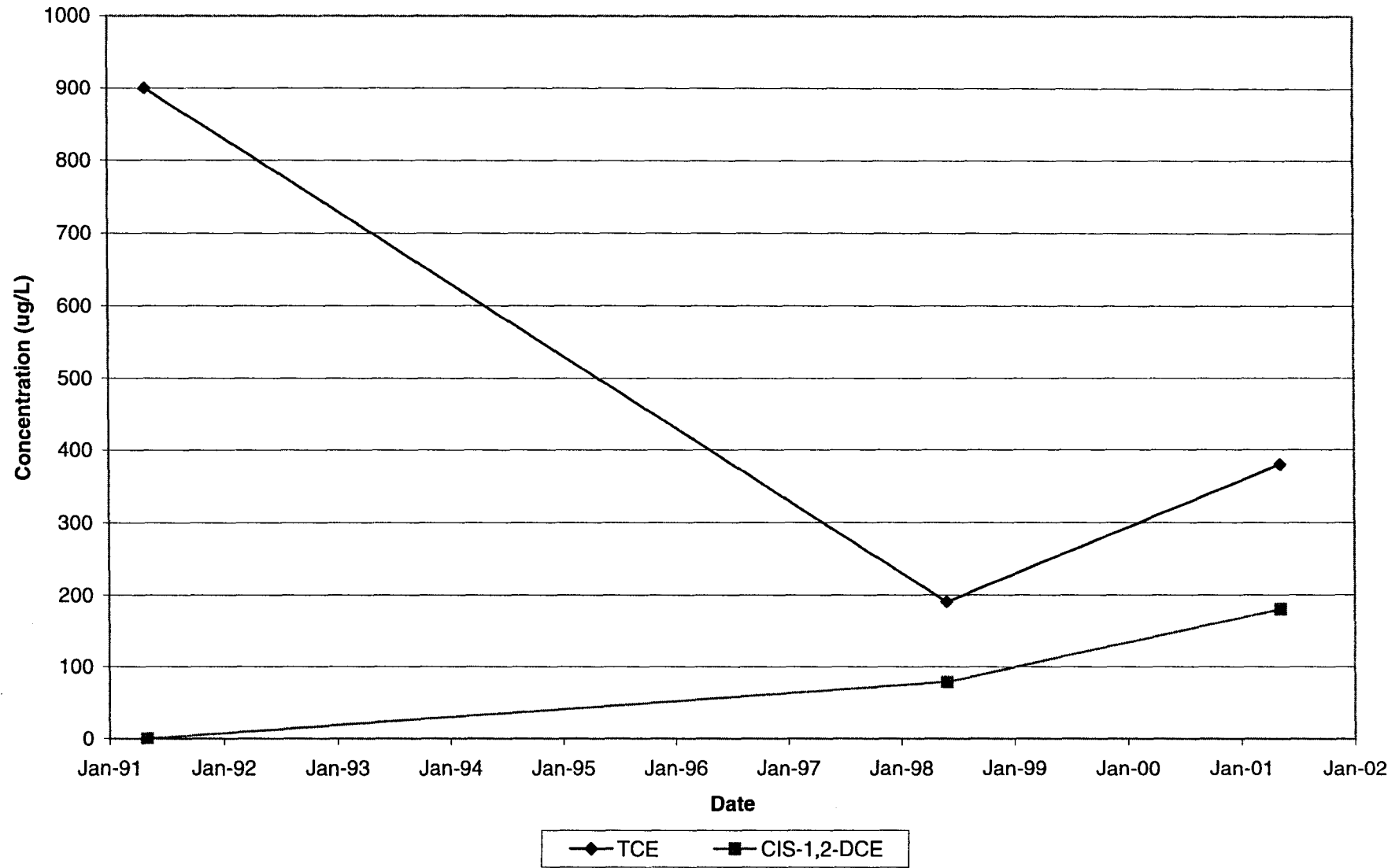
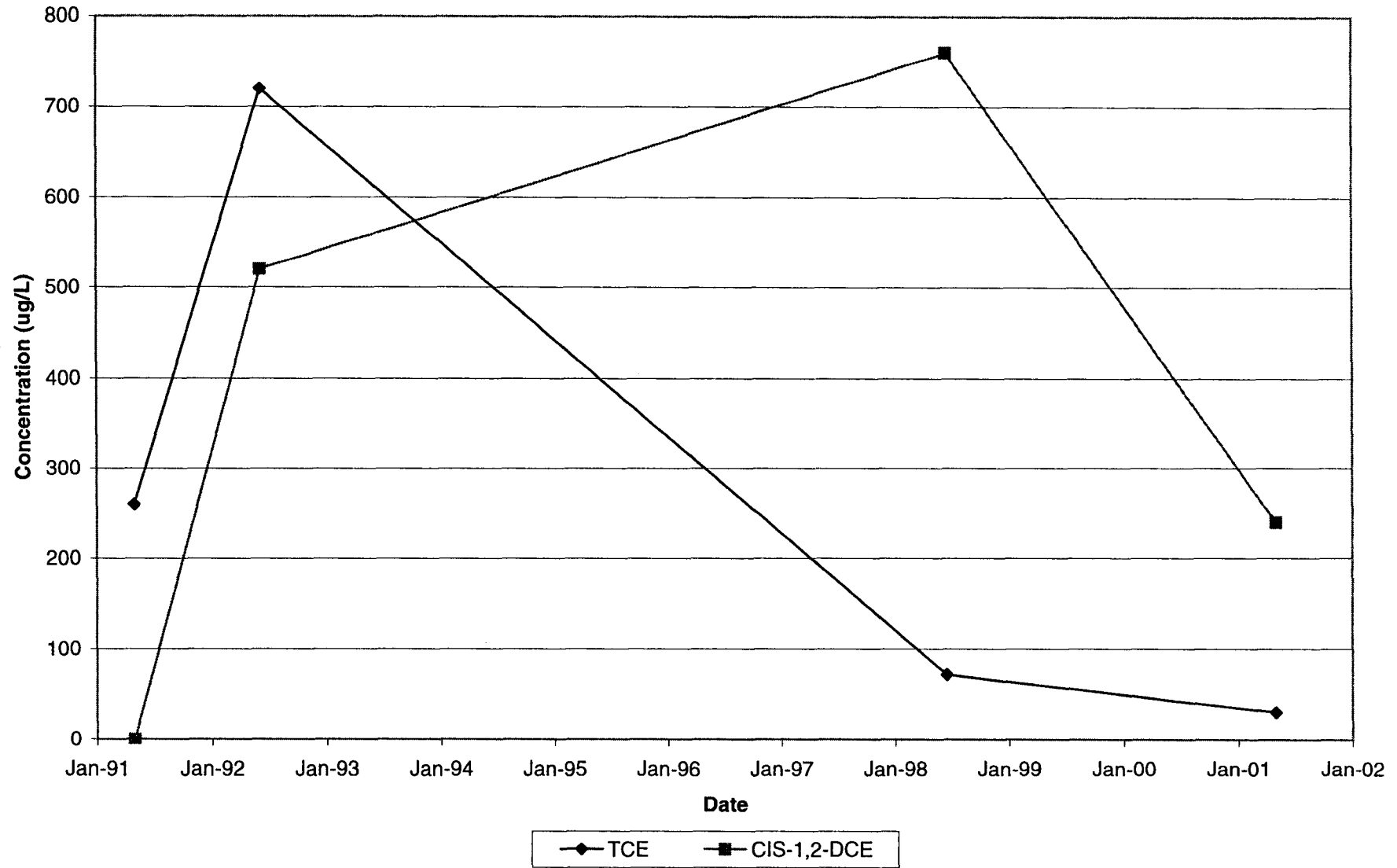


Appendix J
VOCs in Groundwater Time Trend Plots

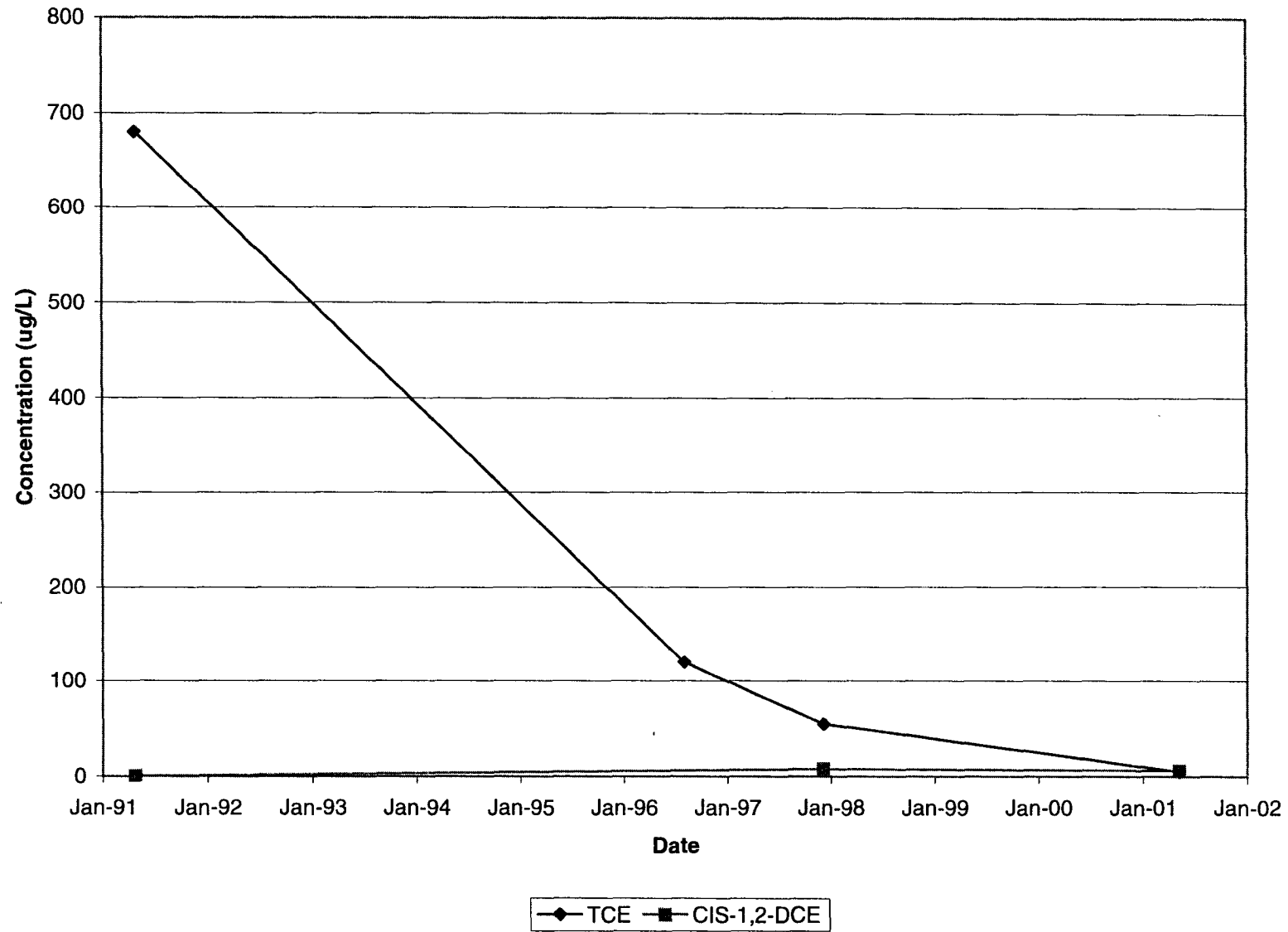
WND-1S - Downgradient of CTC



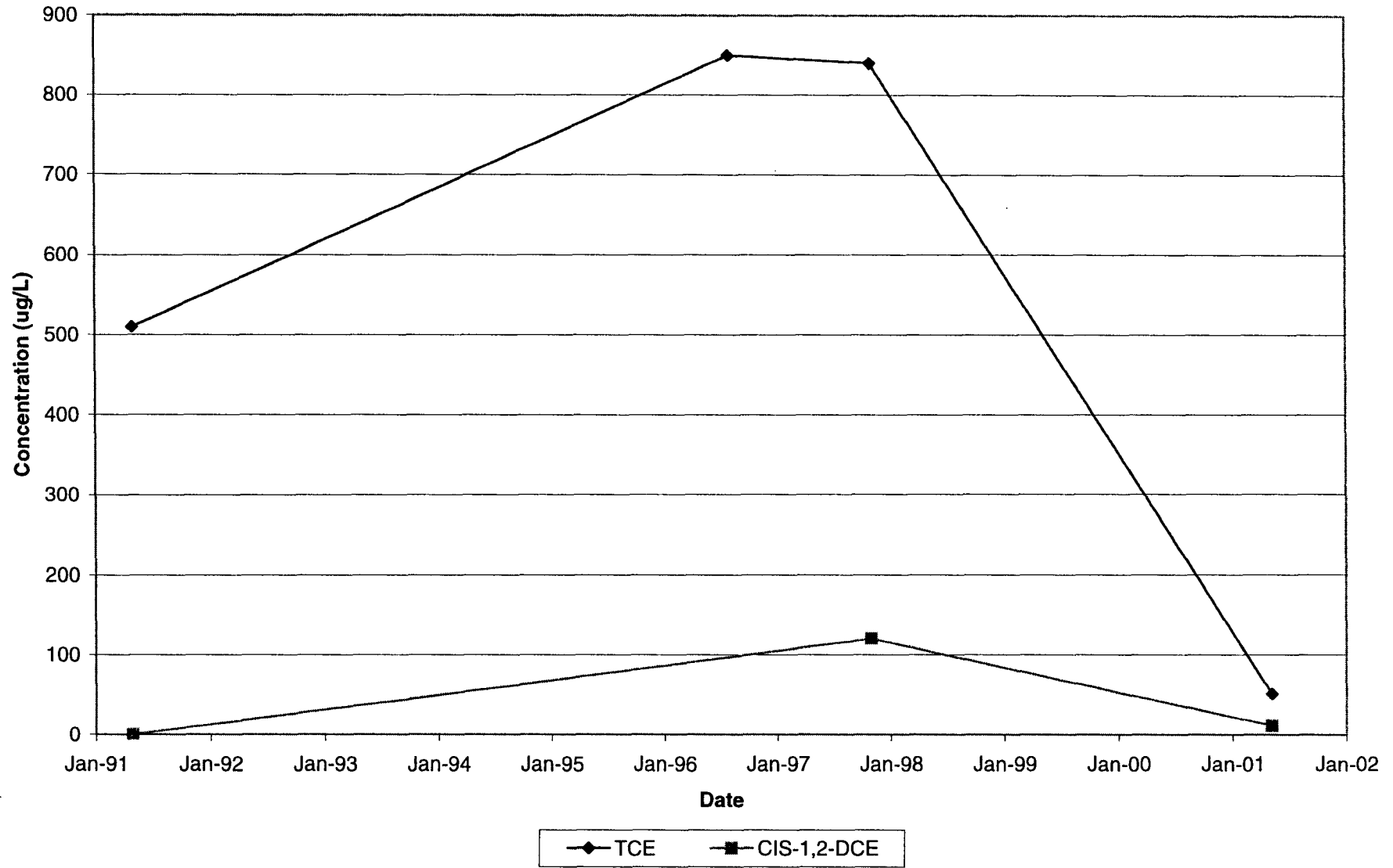
WND-3S - Downgradient of EXC



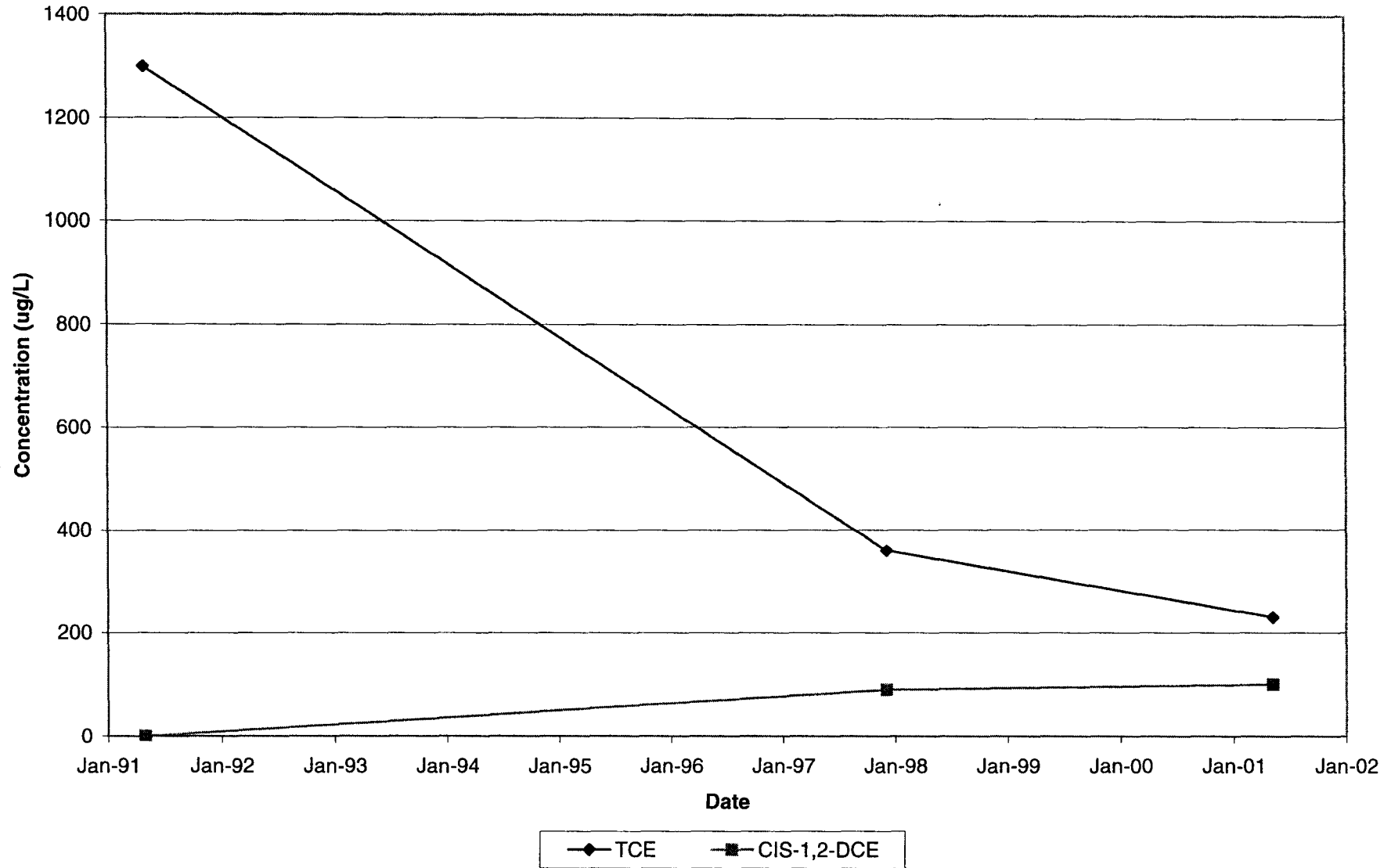
WND-7S - Downgradient of CNE



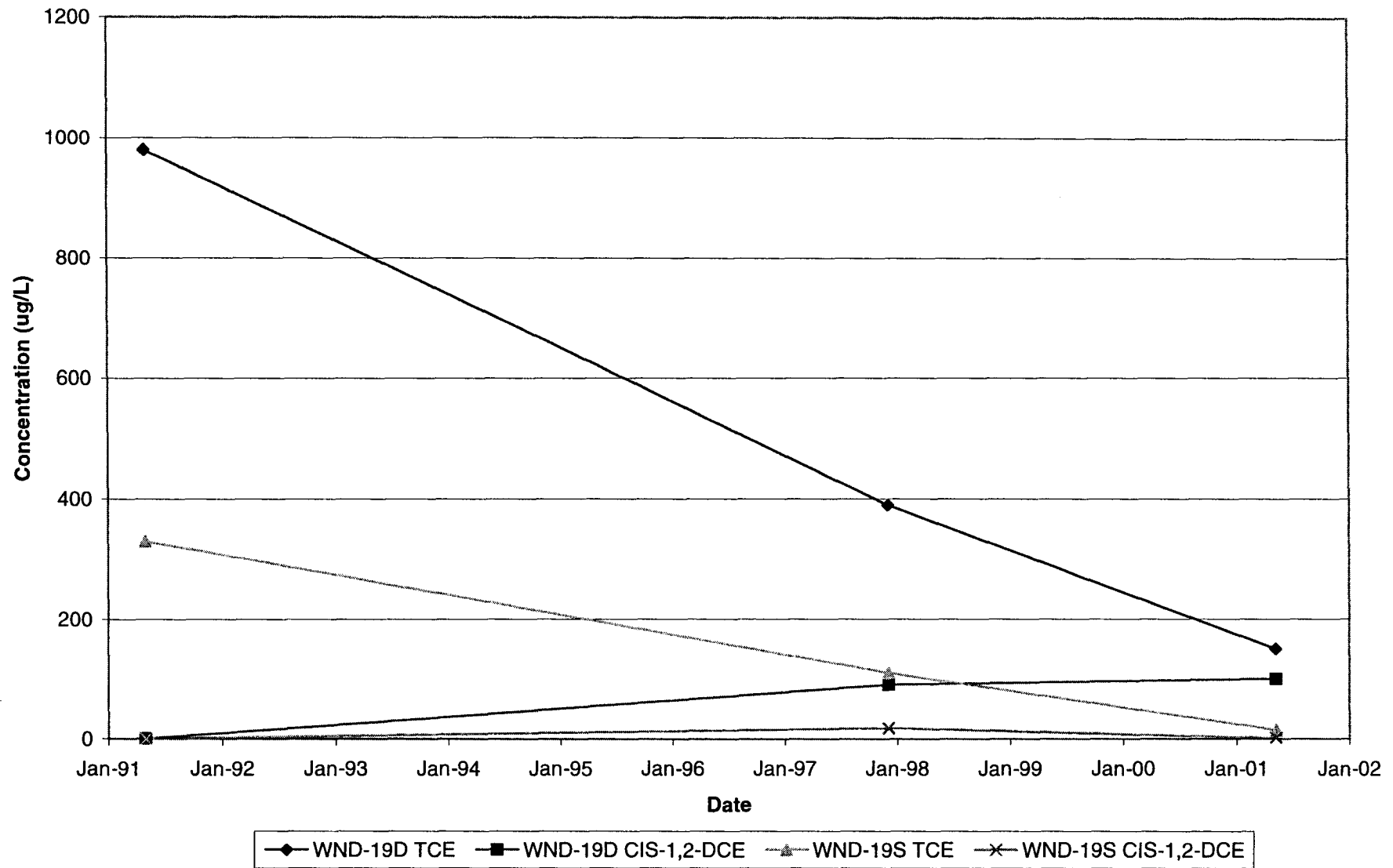
WND-14D - Downgradient of CNE



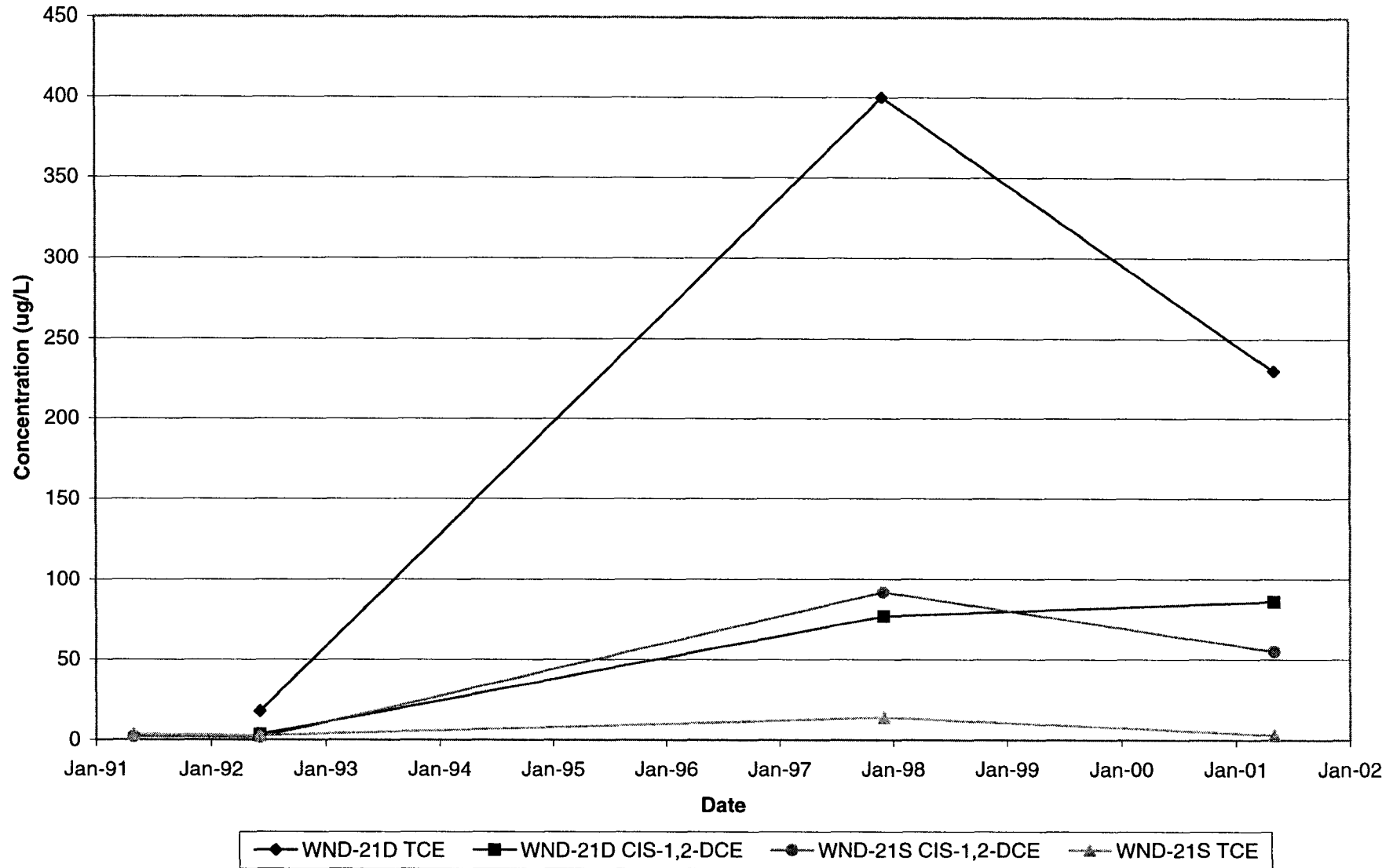
WND-18D - 17th & Santa Fe



WND-19_SD - 17th & Mosley

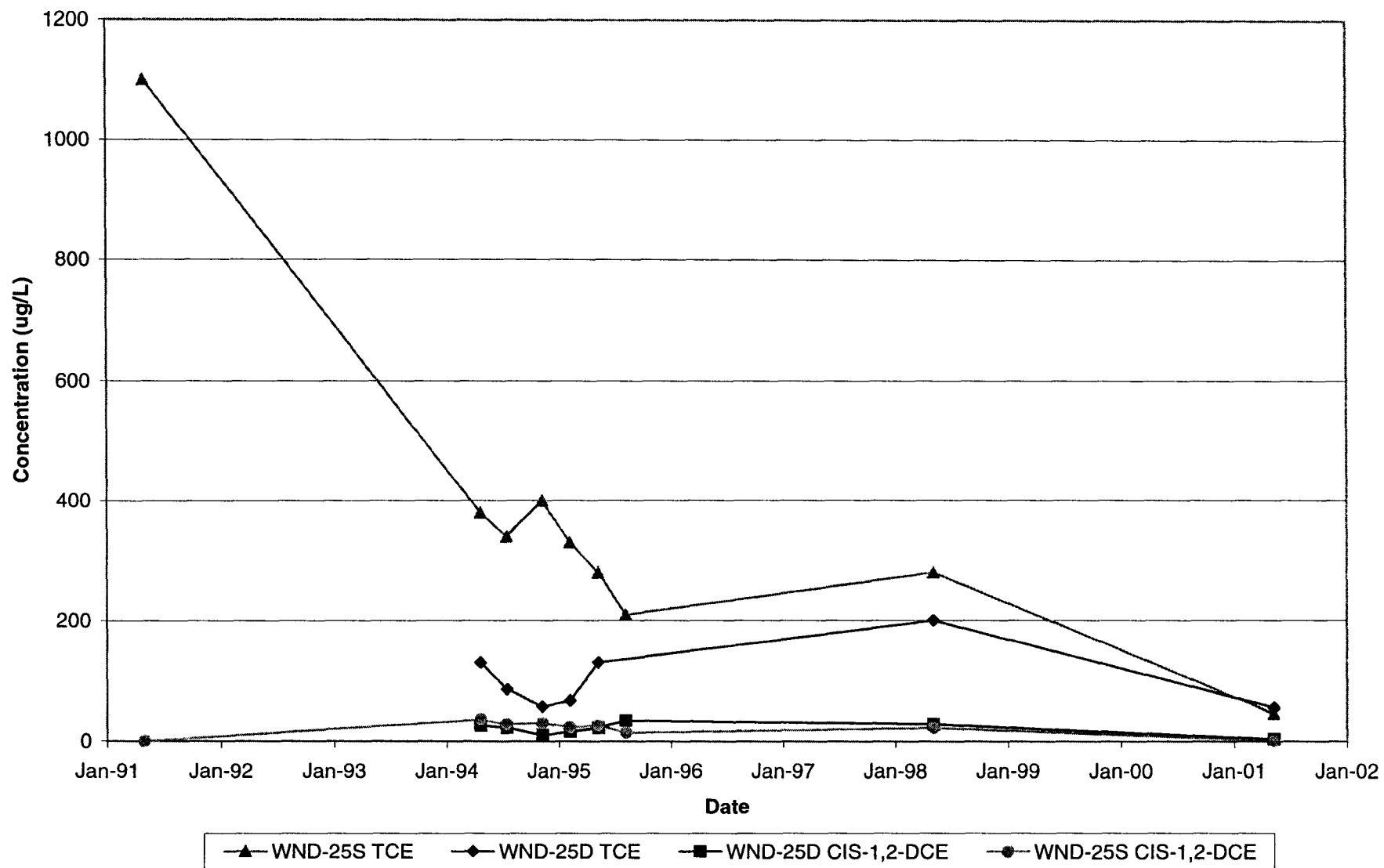


WND-21_SD - 21st & Mosley



North Industrial Corridor (NIC) Site
VOC Time Trend Plot, Well WND-21_S,D

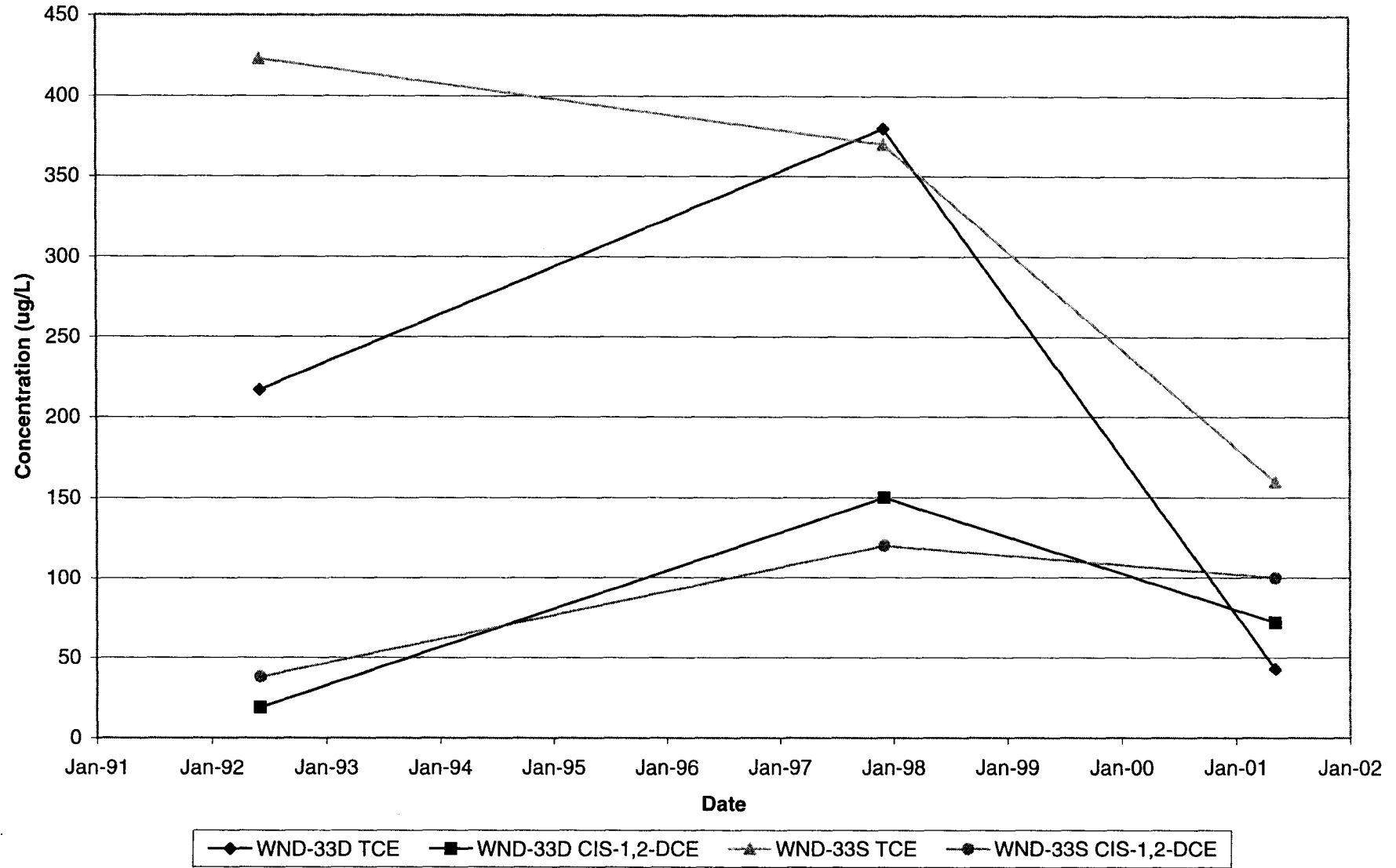
WND-25_S,D - Downgradient of CN



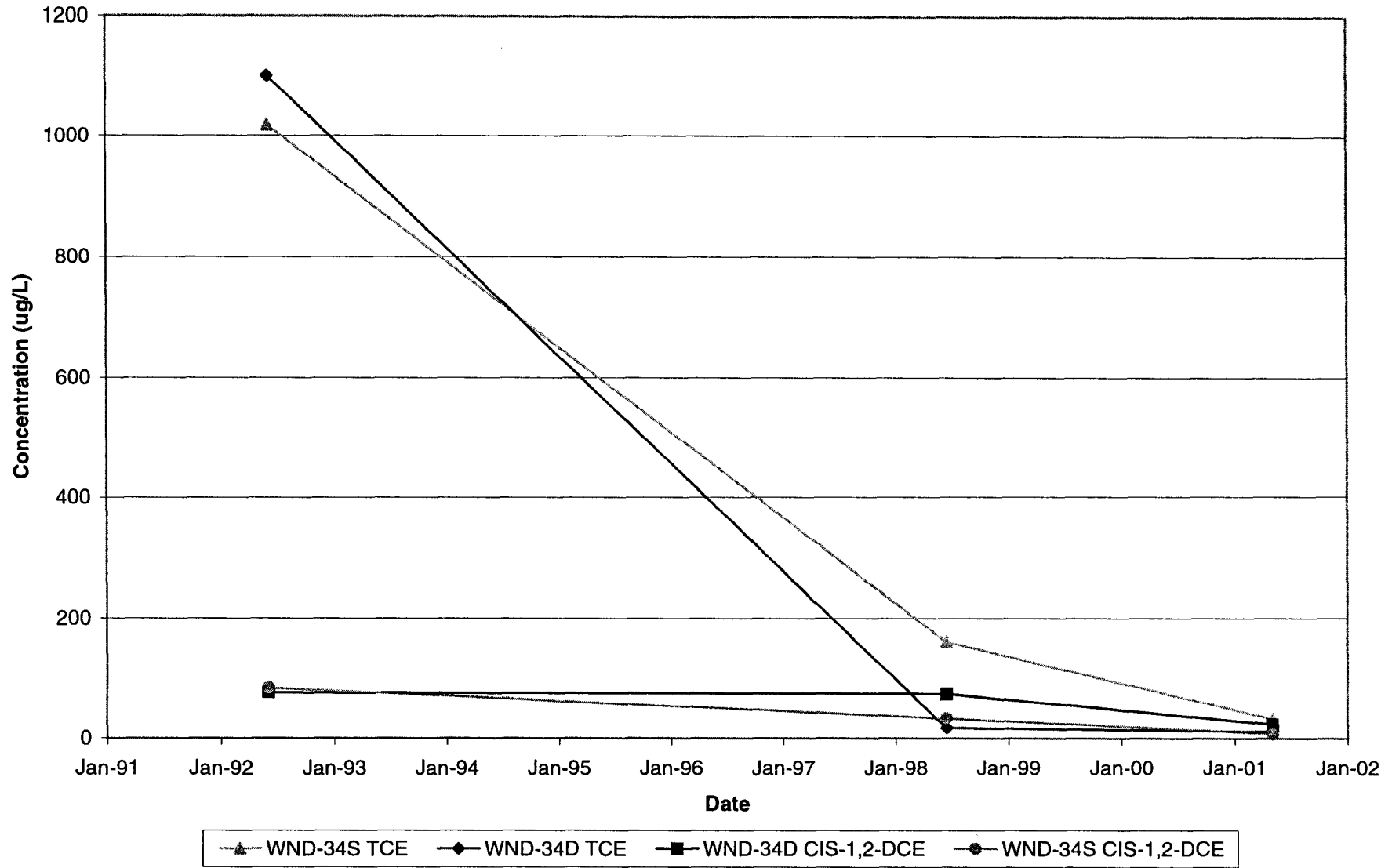
CDM

North Industrial Corridor (NIC) Site
VOC Time Trend Plot, Well WND-25_S,D

WND-33_SD - 21st & Santa Fe

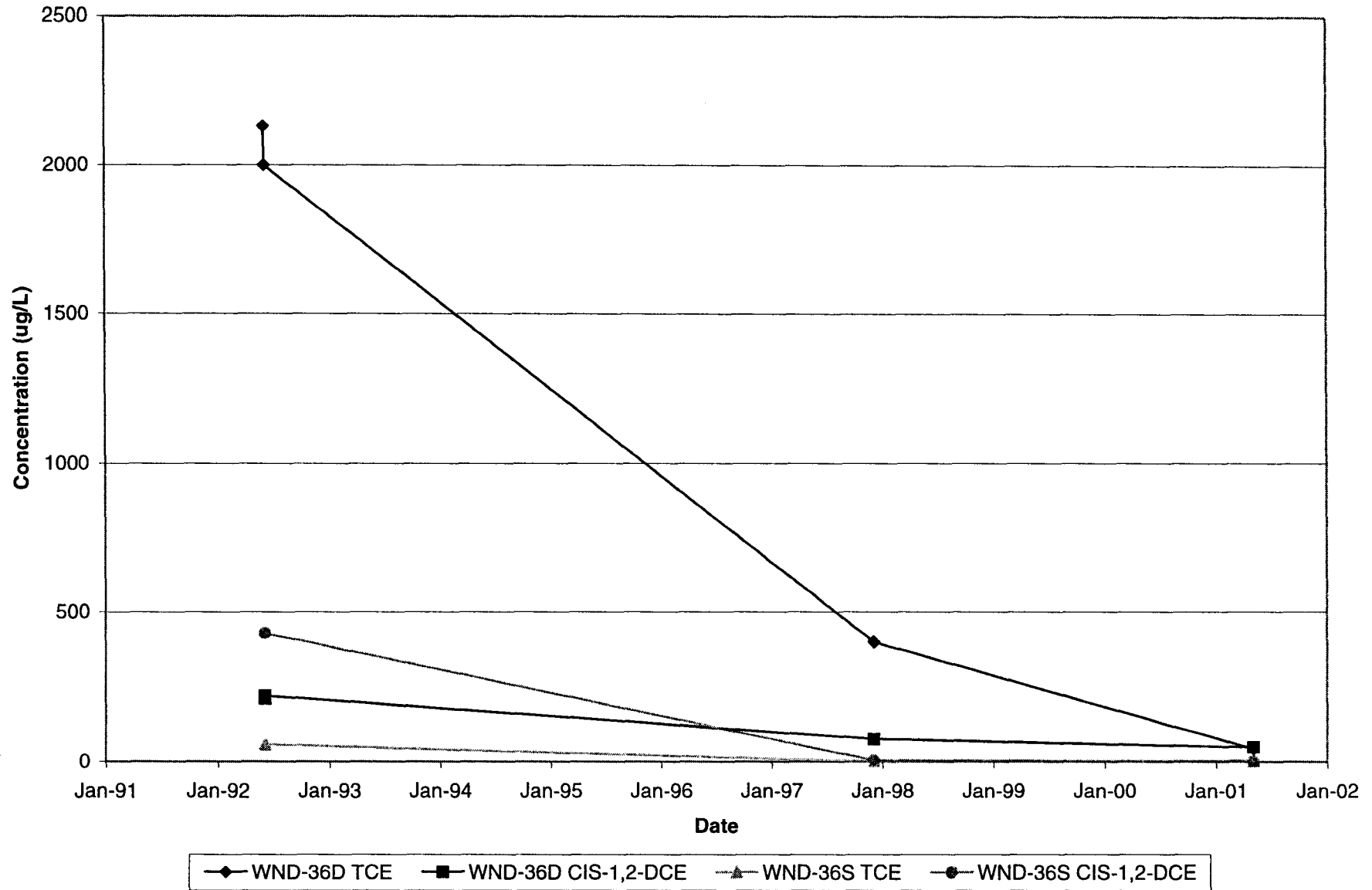


WND-34_S,D - 23rd & Santa Fe

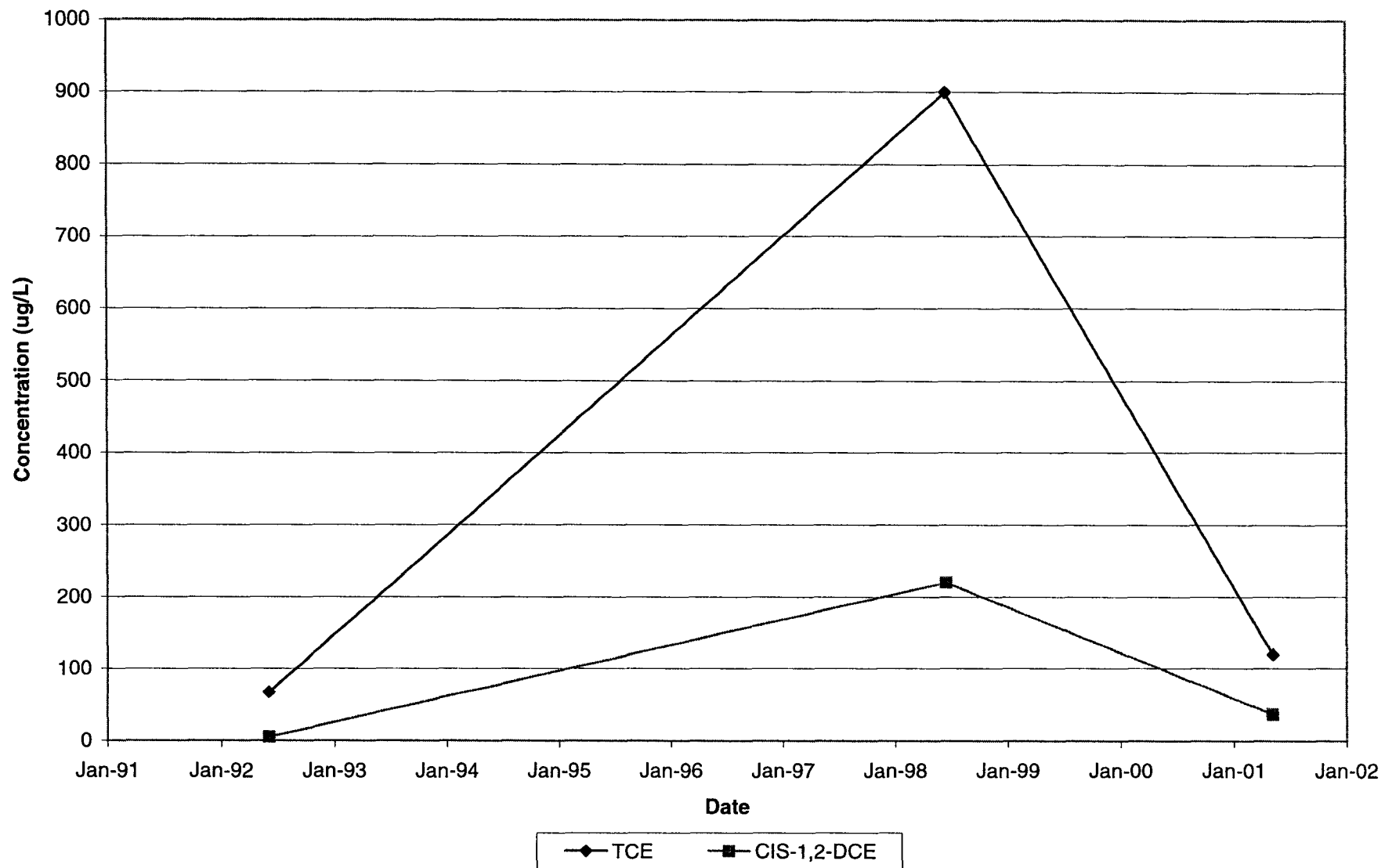


North Industrial Corridor (NIC) Site
VOC Time Trend Plot, Well WND-34_S,D

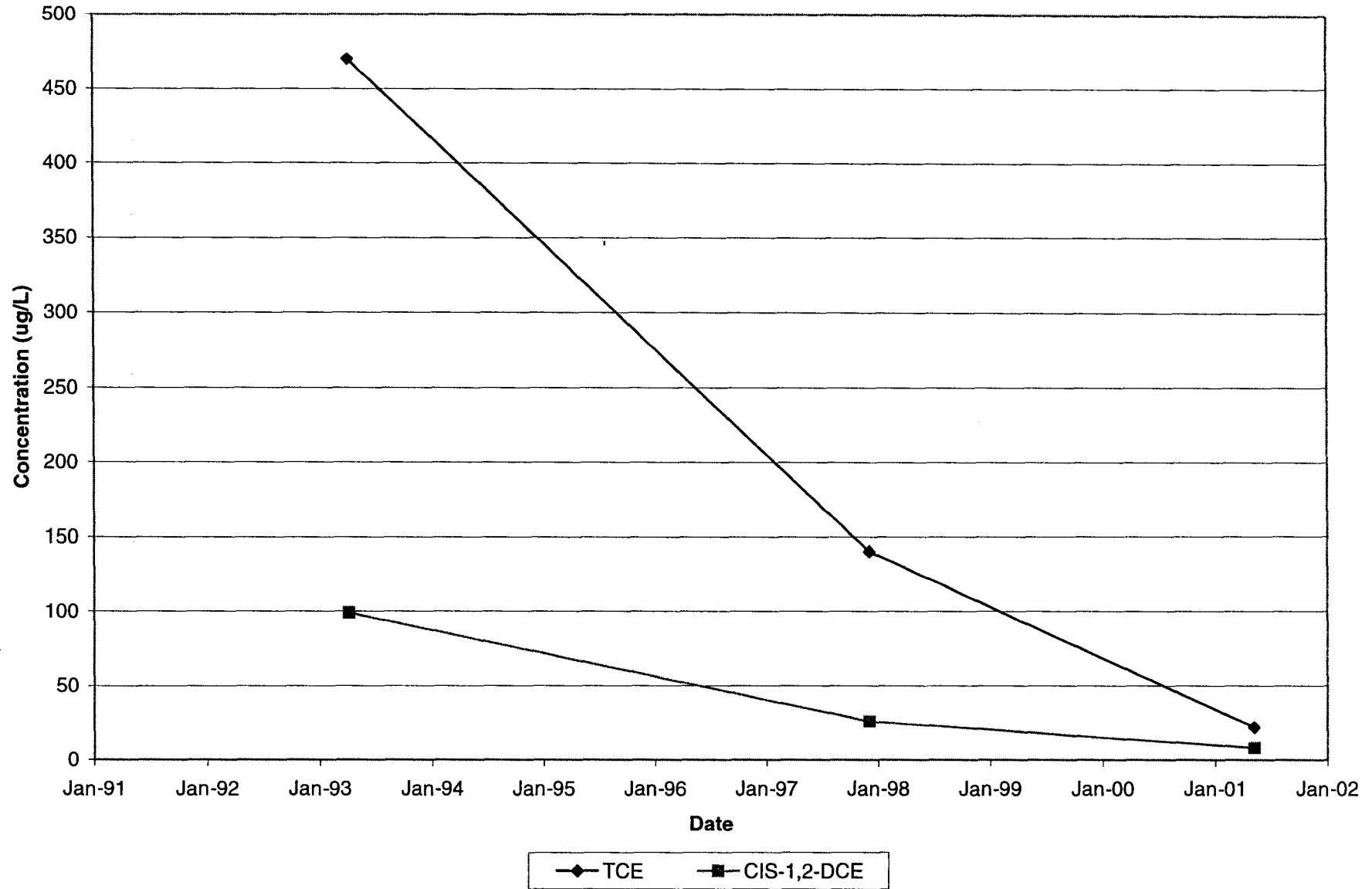
WND-36_SD - 25th & Santa Fe



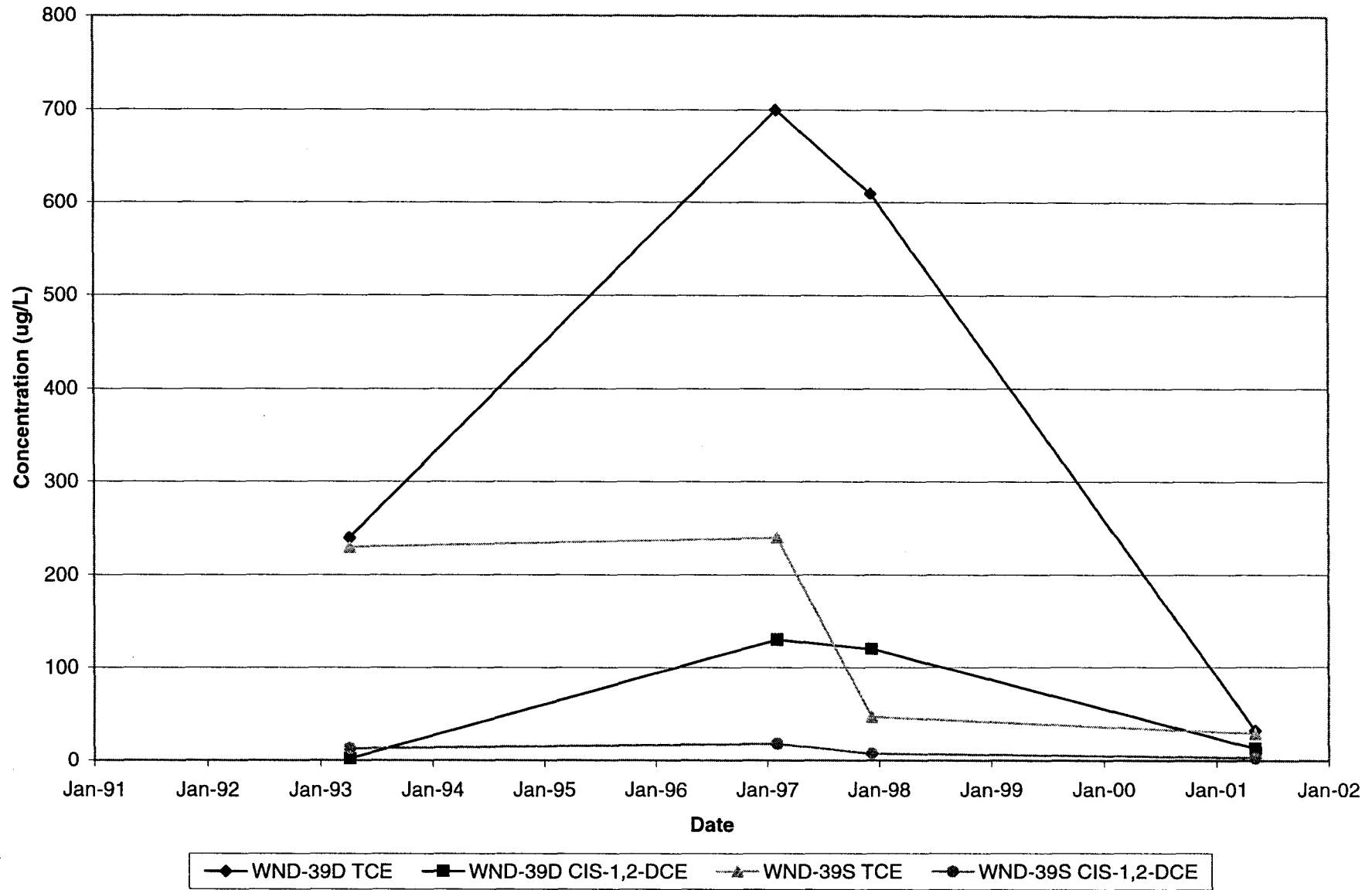
WND-37D - 22nd & Santa Fe



WND-38D - 18th & Mead

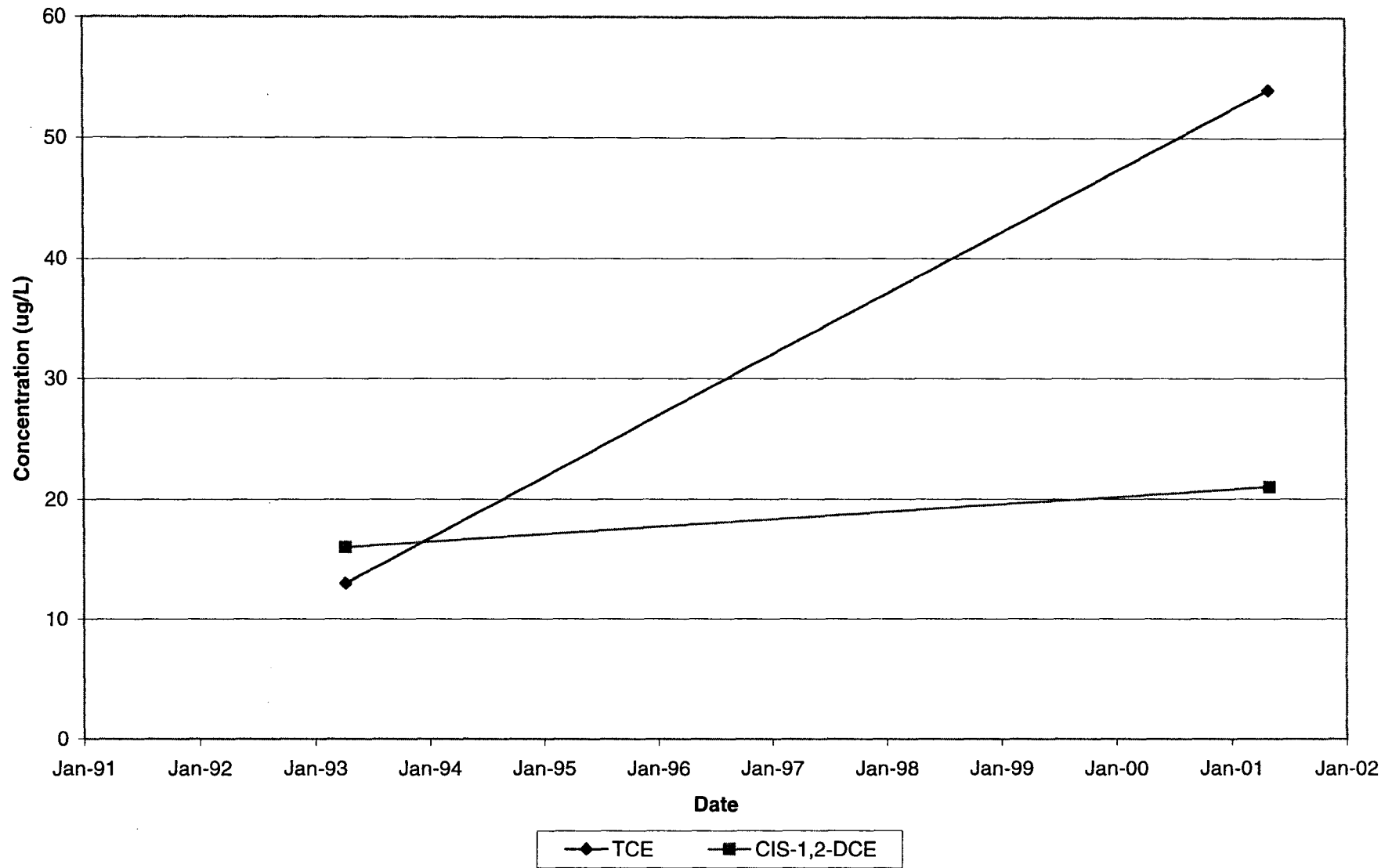


WND-39_SD - 19th & Mosley

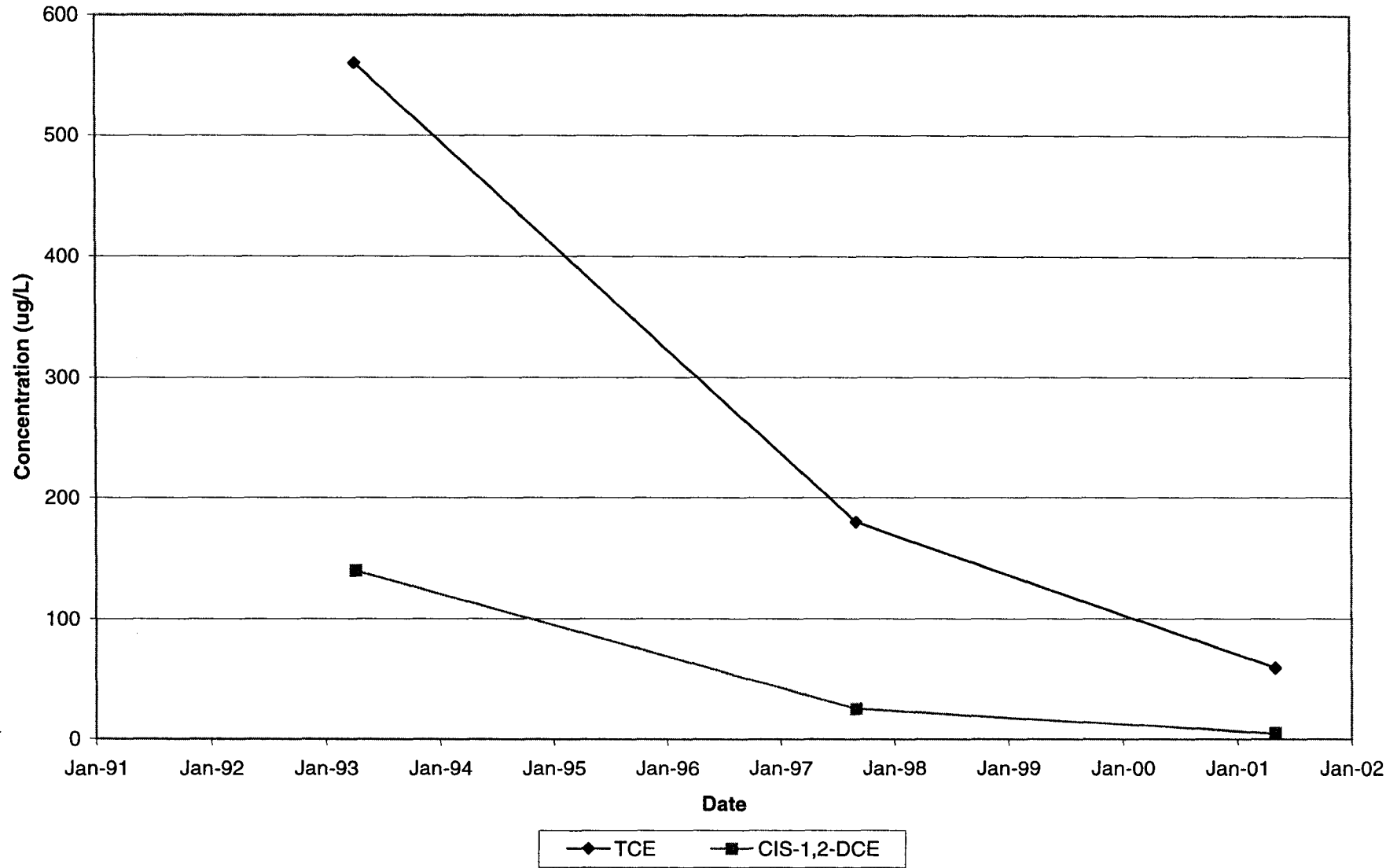


North Industrial Corridor (NIC) Site
VOC Time Trend Plot, Well WND-39_S,D

WND-40D - 10th & Mosley

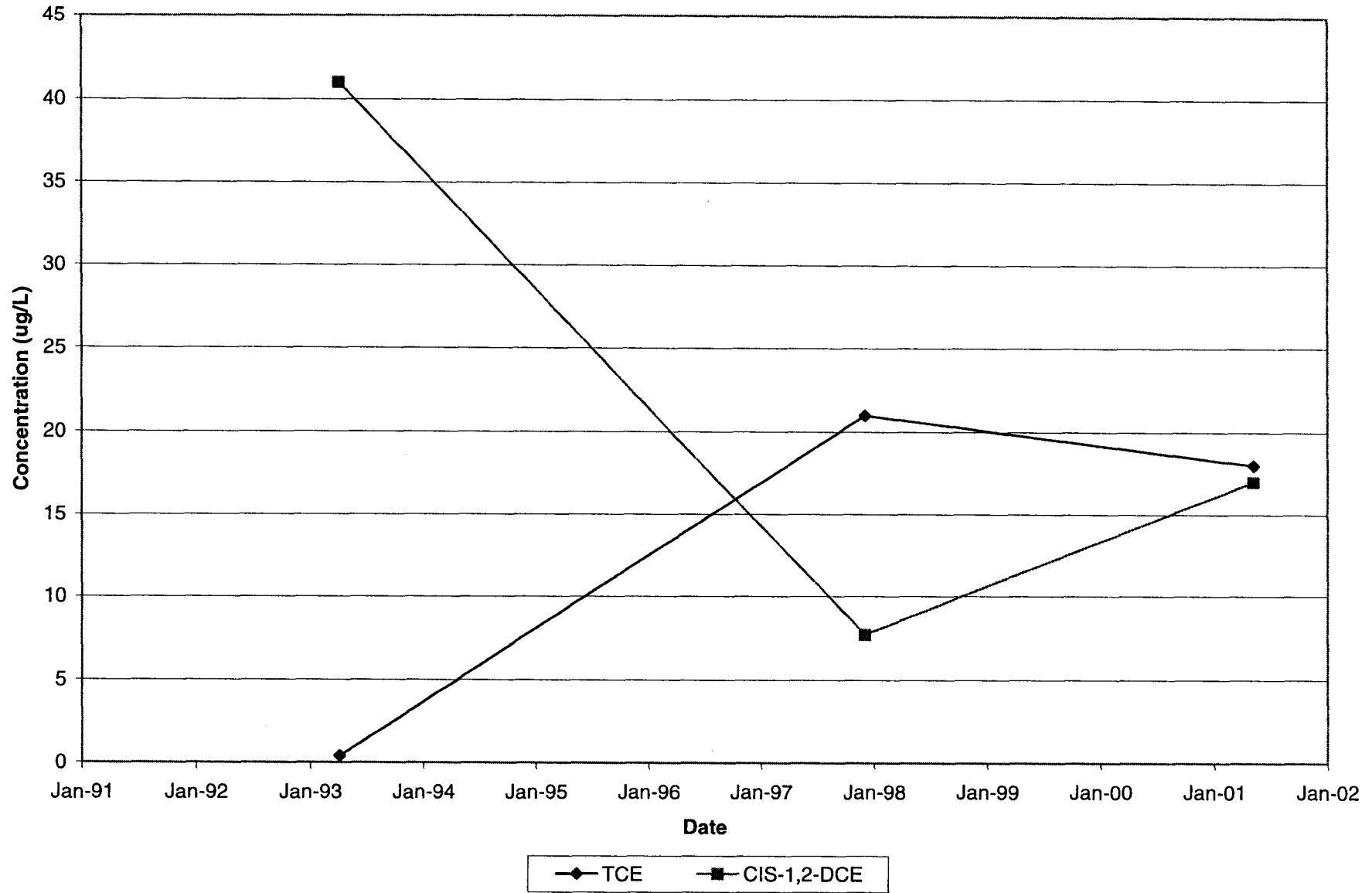


WND-41D - 16th & Mosley

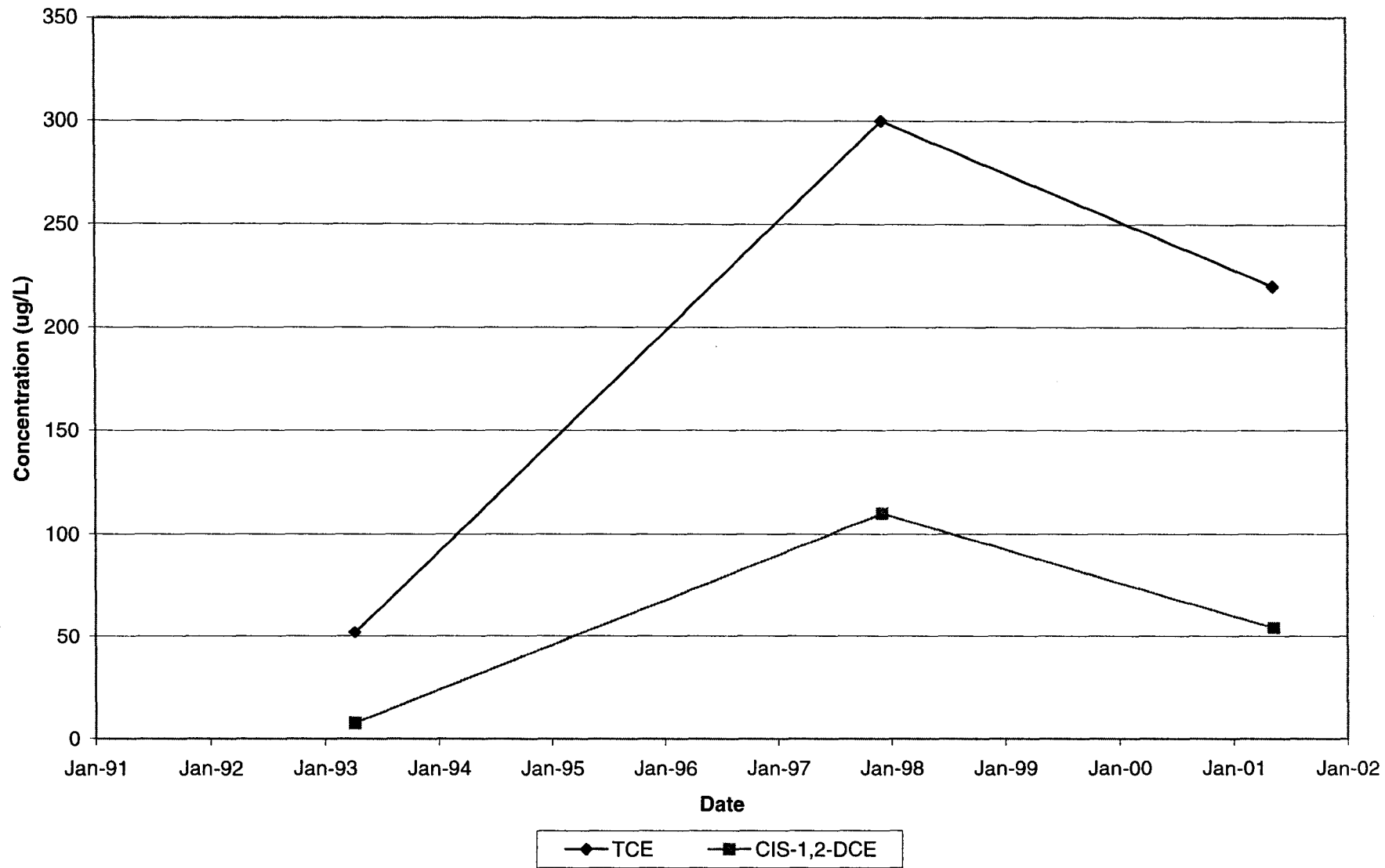


CDM

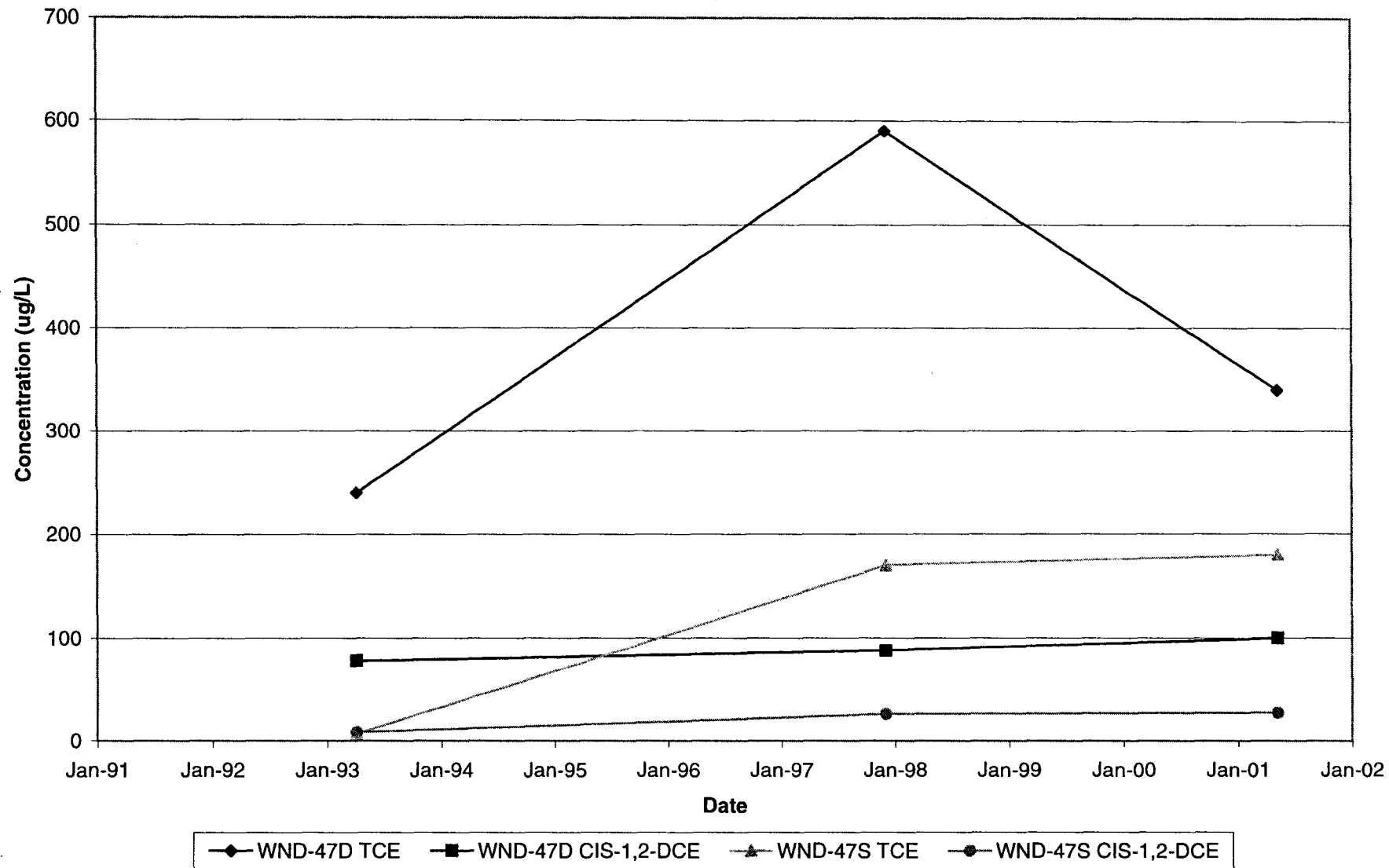
WND-44D - 9th & Santa Fe



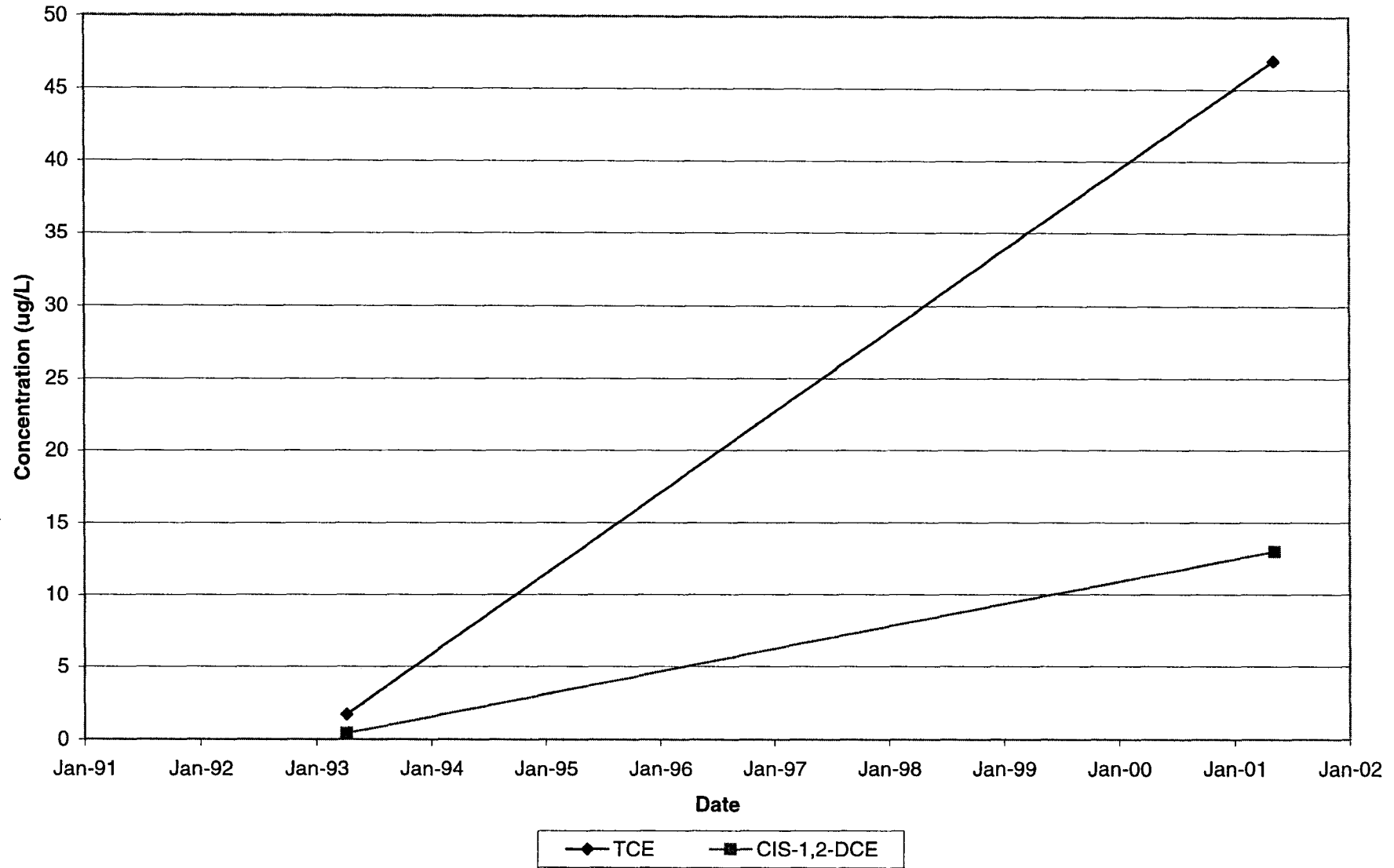
WND-45D - 13th & Topeka



WND-47_SD - 13th & Wabash



WND-48D - Murdock (7th) & Washington



WND-49D - 15th & Santa Fe

