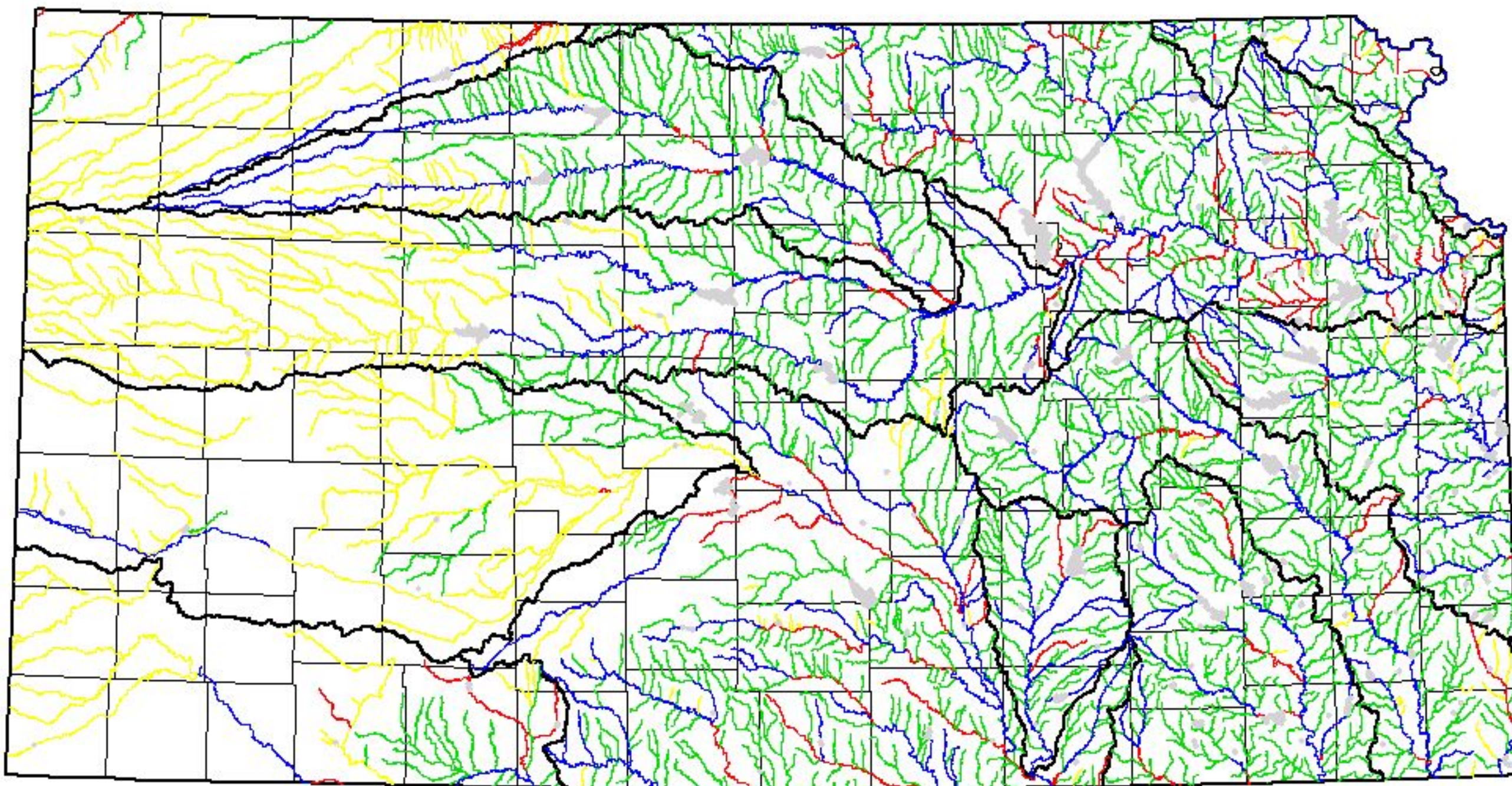









**CLASSIFIED STREAMS:
DESIGNATED RECREATIONAL USE STATUS
USE ATTAINABILITY ANALYSIS STATUS
(Sub. Senate Bill 204, Section 4(a))**



DATA SOURCES:

Political boundaries: KCD B/KGS
 Hydrological Unit Code (HUC8): NRCS
 Hydrology: USEPA modified by KDHE
 Stream designations & status: KDHE

KDHE/BEFS November 2001

-  lakes
-  primary contact recreation use adopted but no UAAs conducted
-  primary contact recreation use not designated, UAAs not completed
-  primary contact recreation use adopted, UAAs completed
-  primary contact recreation use not attainable, UAAs completed
-  county boundary
-  stream basin boundary